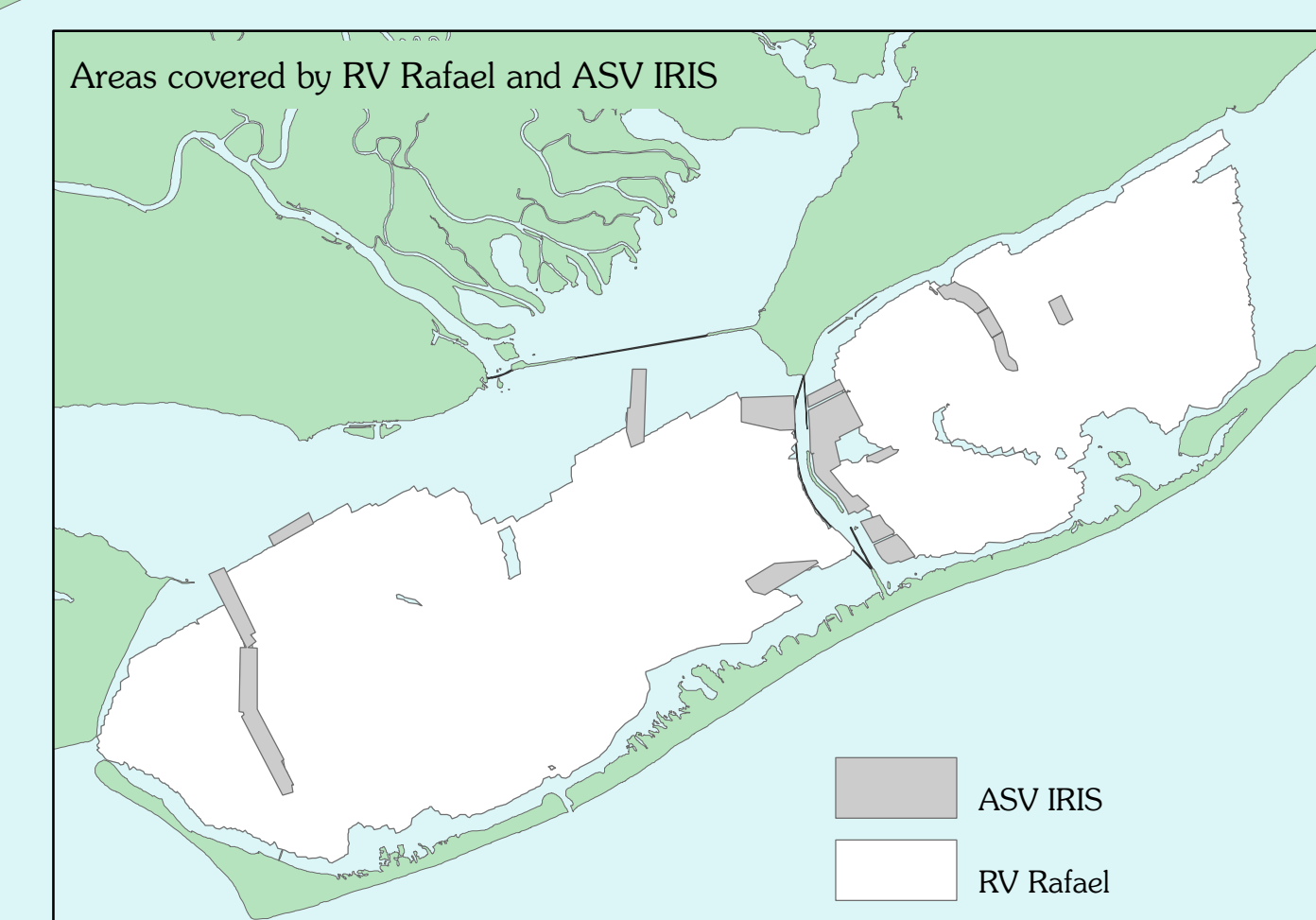




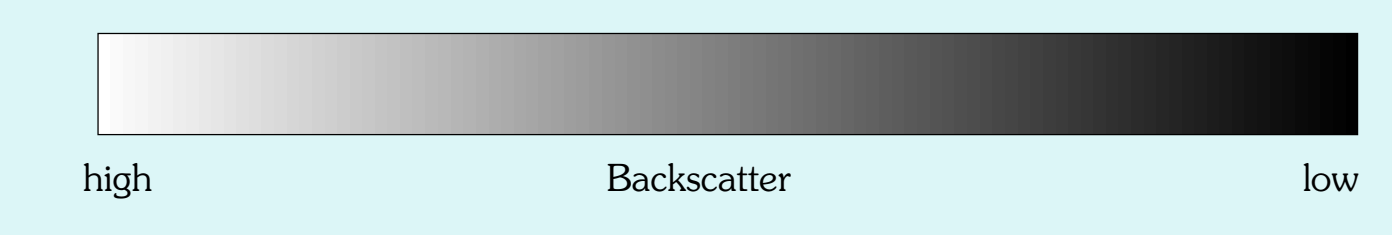
Geophysical Mapping of Oyster Habitats in a Shallow Estuary:
Apalachicola Bay, Florida

Twichell, D., Andrews, B., Edmiston, L., and Stevenson, W

U.S. Geological Survey Open File Report 2006-1381



Mapsheet 2: Sidescan Backscatter of Apalachicola Bay and St. George Sound



1:30,000
Projection: UTM, Zone 16N
NOT FOR NAVIGATIONAL USE